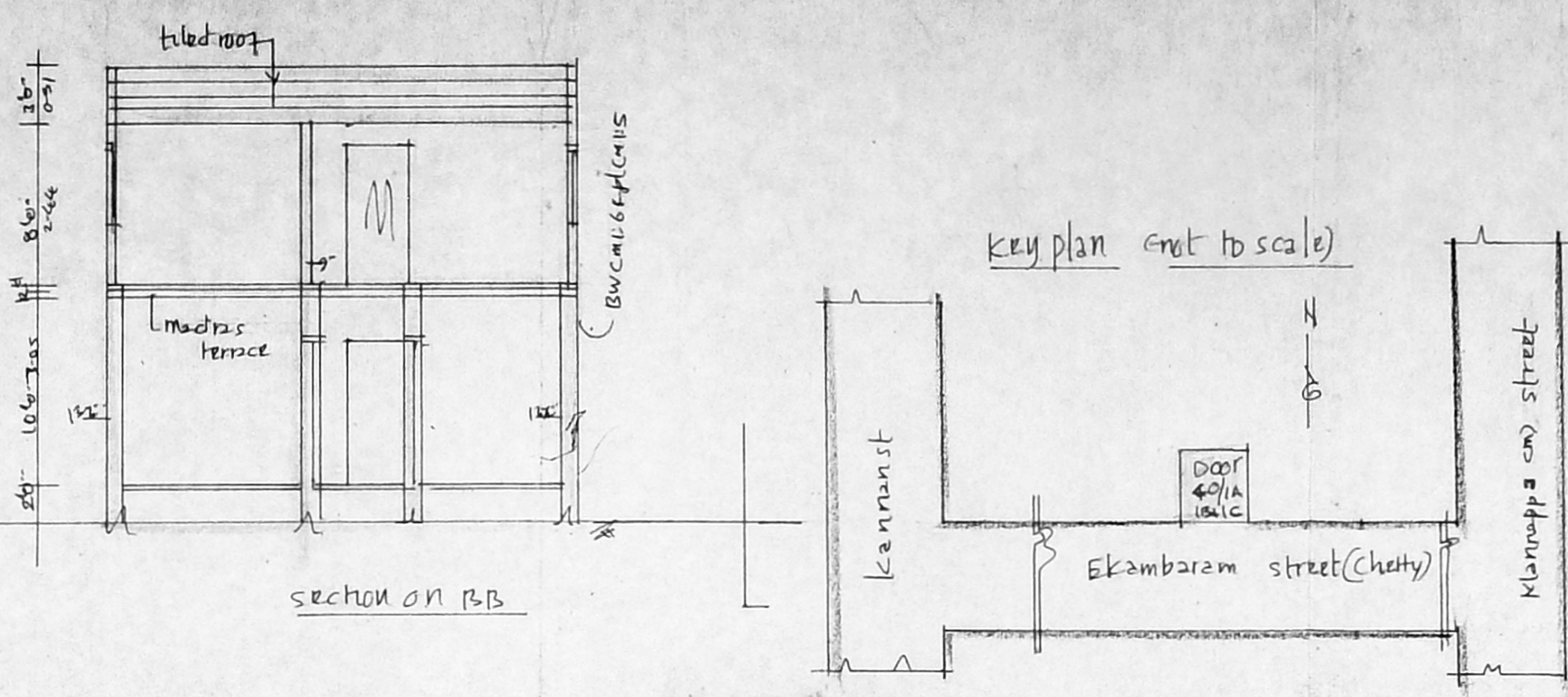
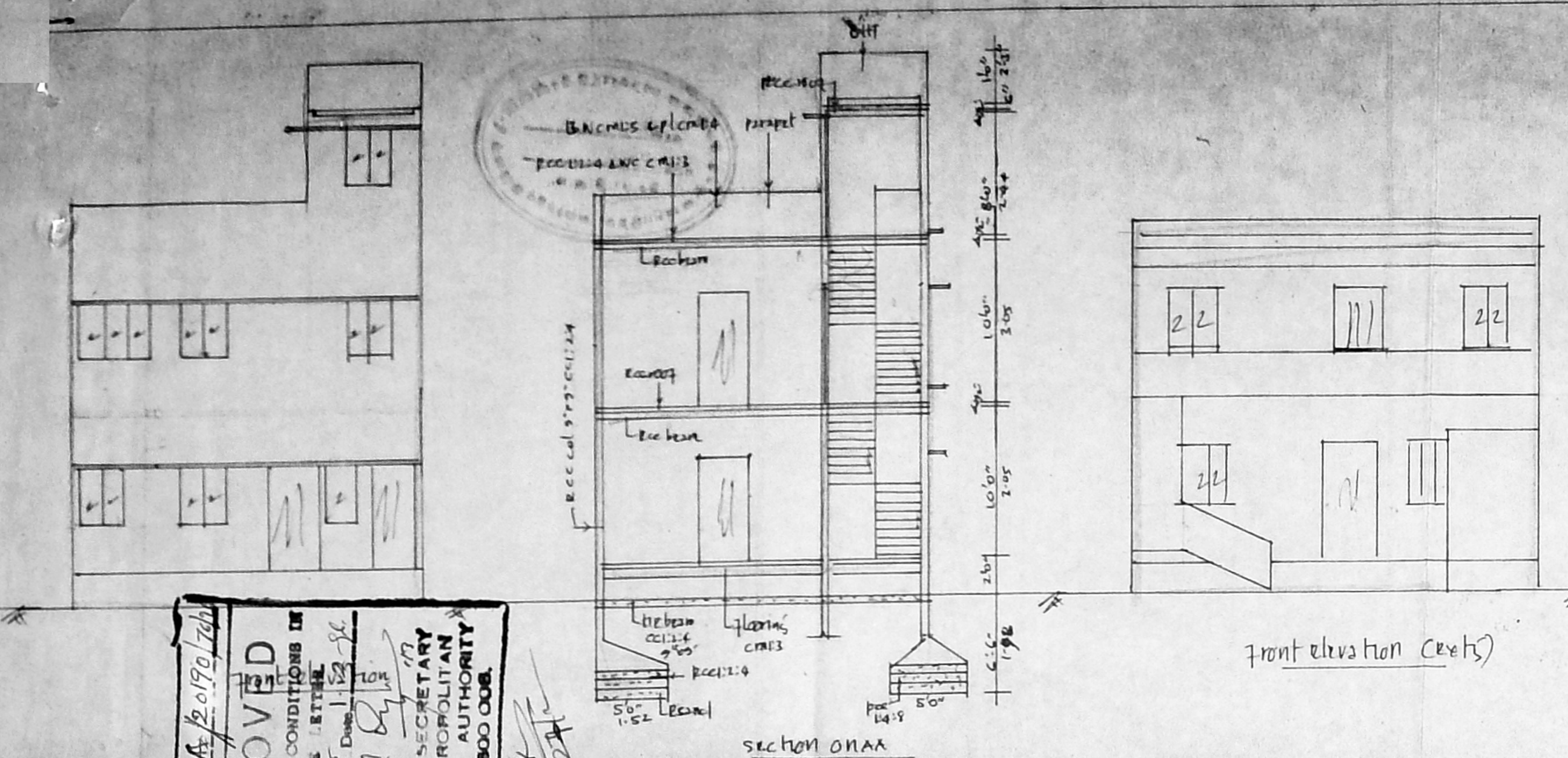


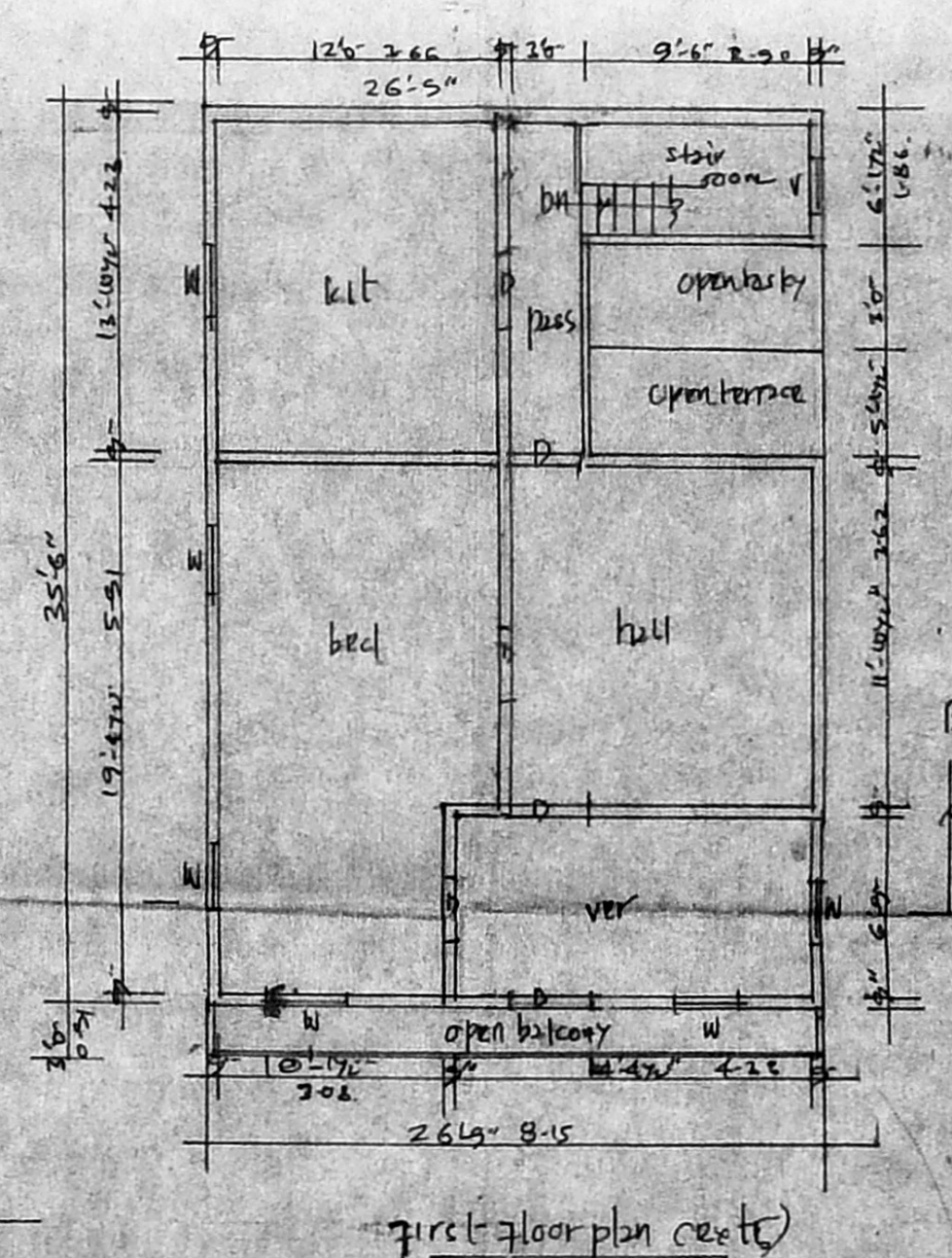
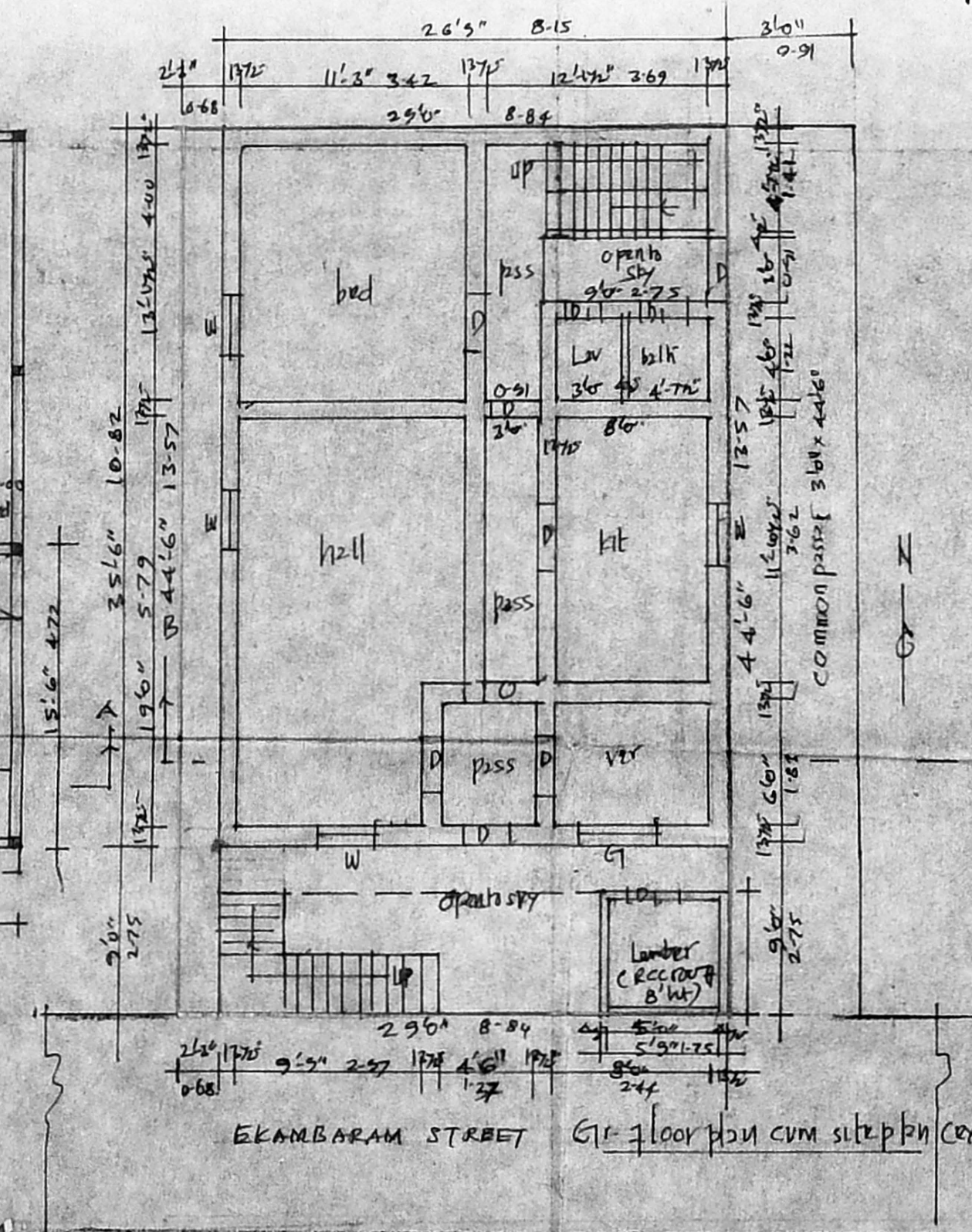
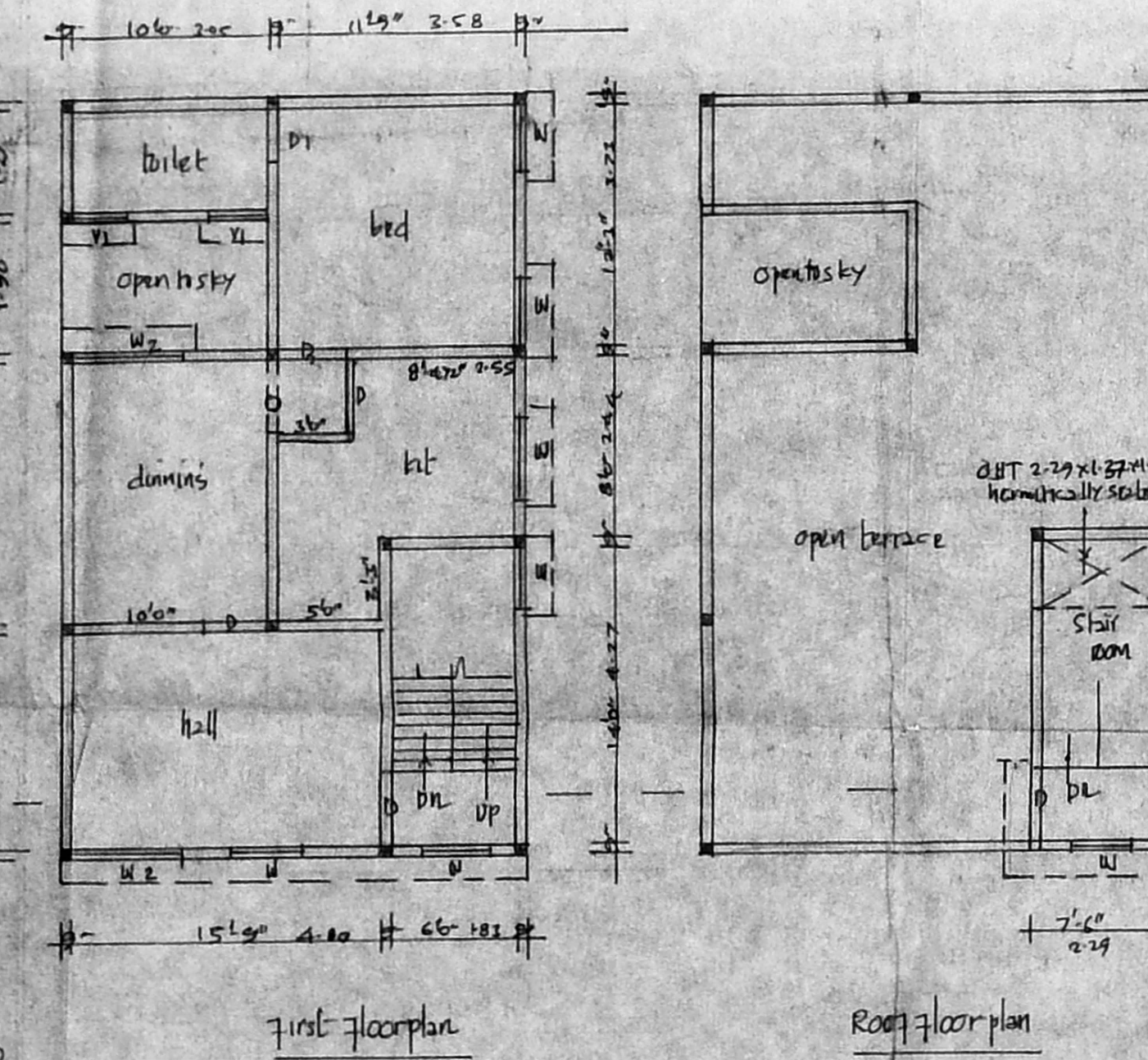
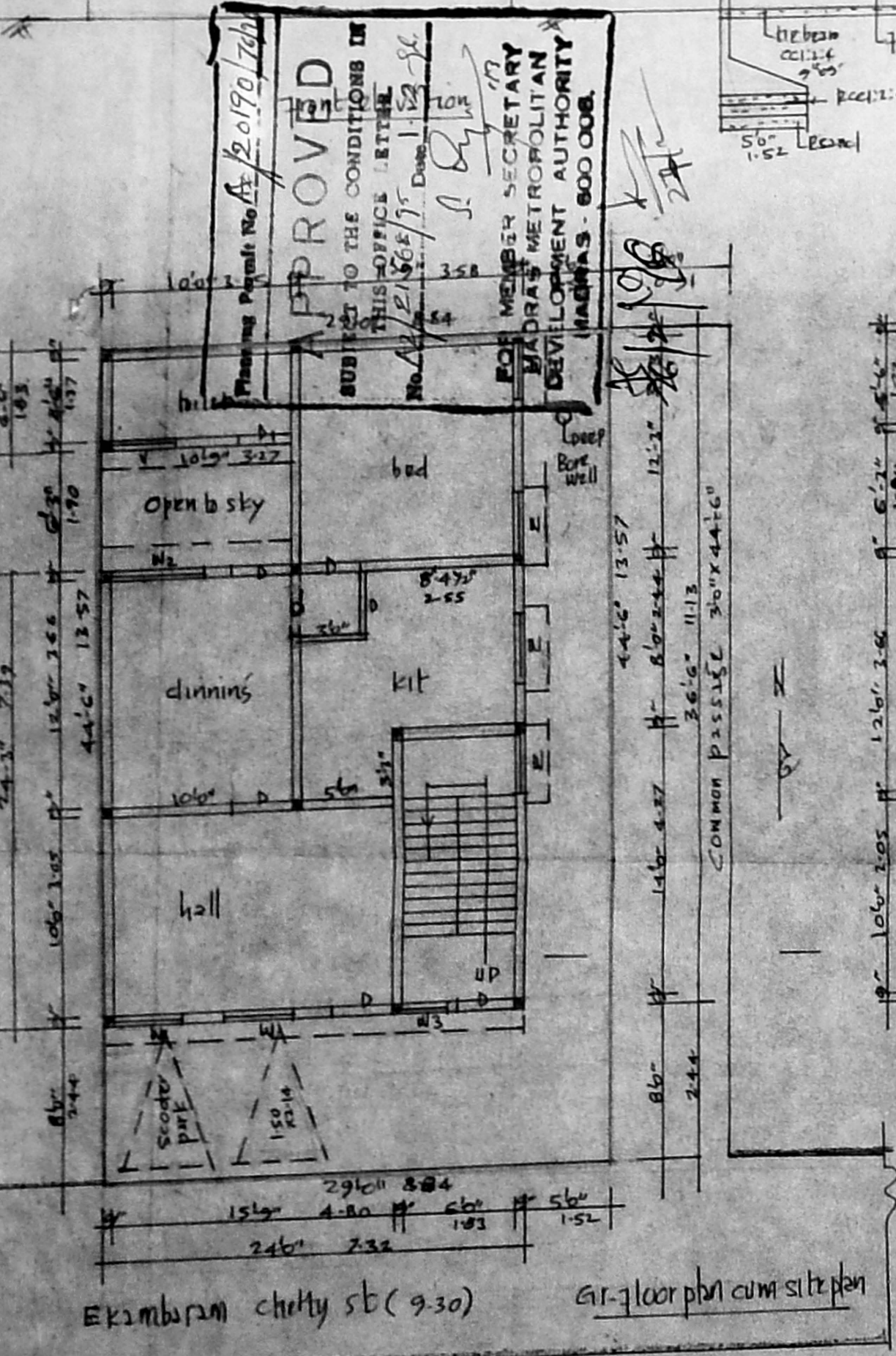
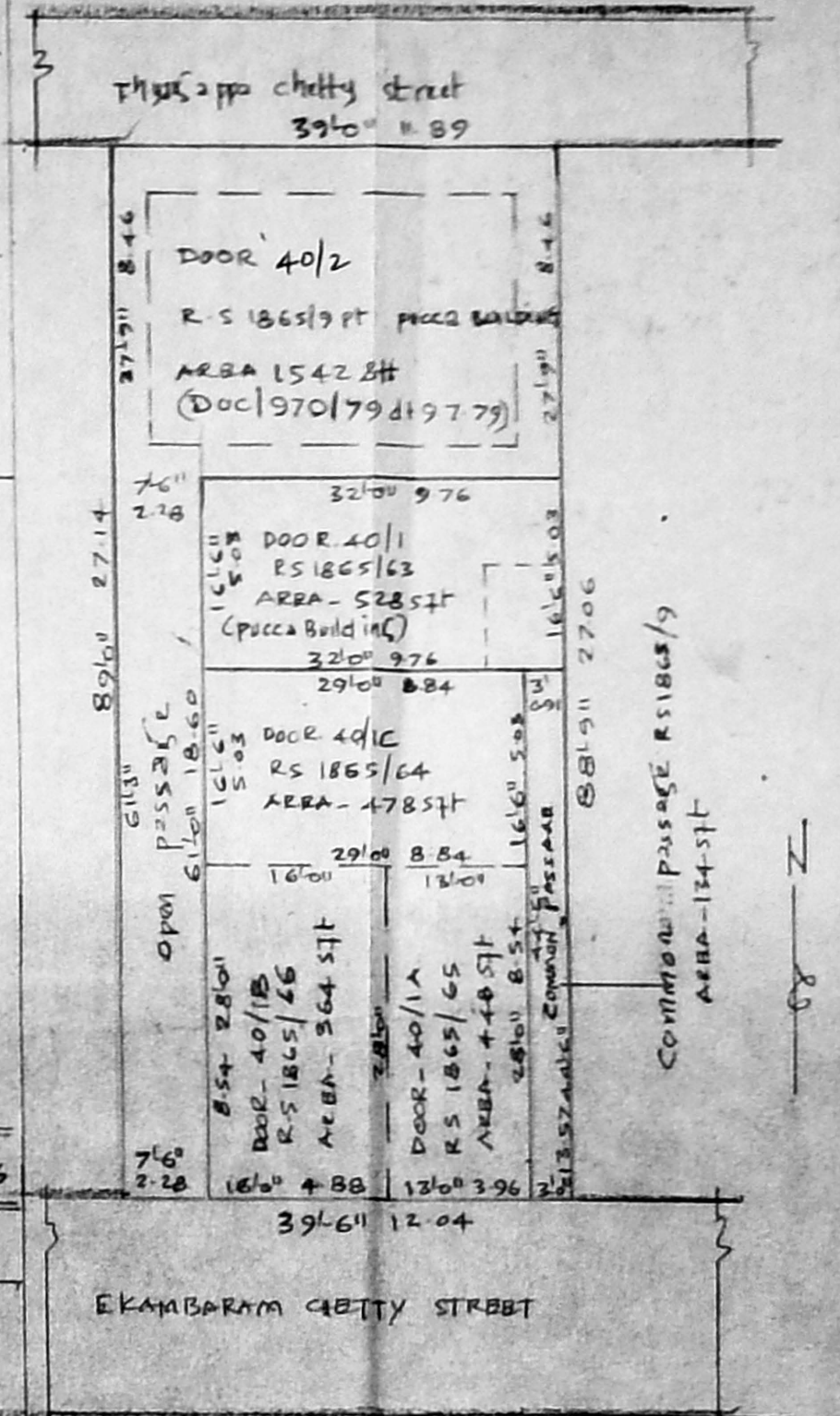
J. Srinivasulu
 Phone. Res. 427788
 E.V. SRINIVASULLU, I.C.E.
 Asst. Executive Engineer (Roads)
 Consulting Civil Engineer
 Class I Licensed Surveyor
 Corporation of Madras
 P. Srinivasulu
 NO. 60, VALLUVAR ROAD,
 ARUMBAKKAM, MADRAS-168.

SUB DIVISION DETAILS OF
 40 EKAMBARAM chetty street
 KORUKKUPET Madras-21 scale: 1:200



All rights reserved
 OWNER

plan showing the proposed
 demolition and reconstruction
 at door. 40/A, 40/B & 40/C
 Ekambaram chetty street zone-1
 madras-21 DN-B RS1865/9
 RS 1865/64 RS 1865/65 & RS 1865/66
 Tondiarpet, Block-33 scale 1:100



JOINTIES

D DOOR-1.06x2.14 D1-0.75x2.14
 WINDOW-N-0.91x1.37 W2-1.27x1.37 W3-0.61x1.37
 V-ventilator-1.22x0.61 V1-0.61x0.61

RFT

proposed site Road Removal

Extent

plot - 119.84 m² GF - 81.36 m² FF - 81.38 m²

1) DOOR- 40/A 40/B & 40/C Ekambaram chetty st RS 1865/64, RS 1865/65 & RS 1865/66	AREA - 478 + 364 + 448	1290 sq ft 119.84 m ²
2) RS 1865/9 Common passage	134 sq ft	12.45 m ²
3) DOOR- 40/1 GF & FF building RS 1865/62	AREA - 528 sq ft	528 sq ft 49.05 m ²
4) DOOR joining Thyagaraja chetty st & passage from Ekambaram chetty st RS 1865/9 ft GF & FF building Doc 970/79 dt 7.79		1542 sq ft 143.25 m ²
Total area		3494 324.59 m²